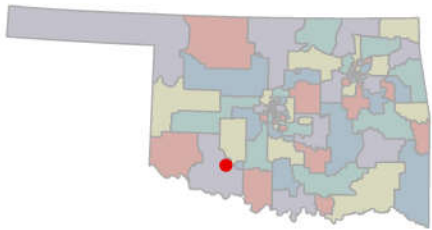
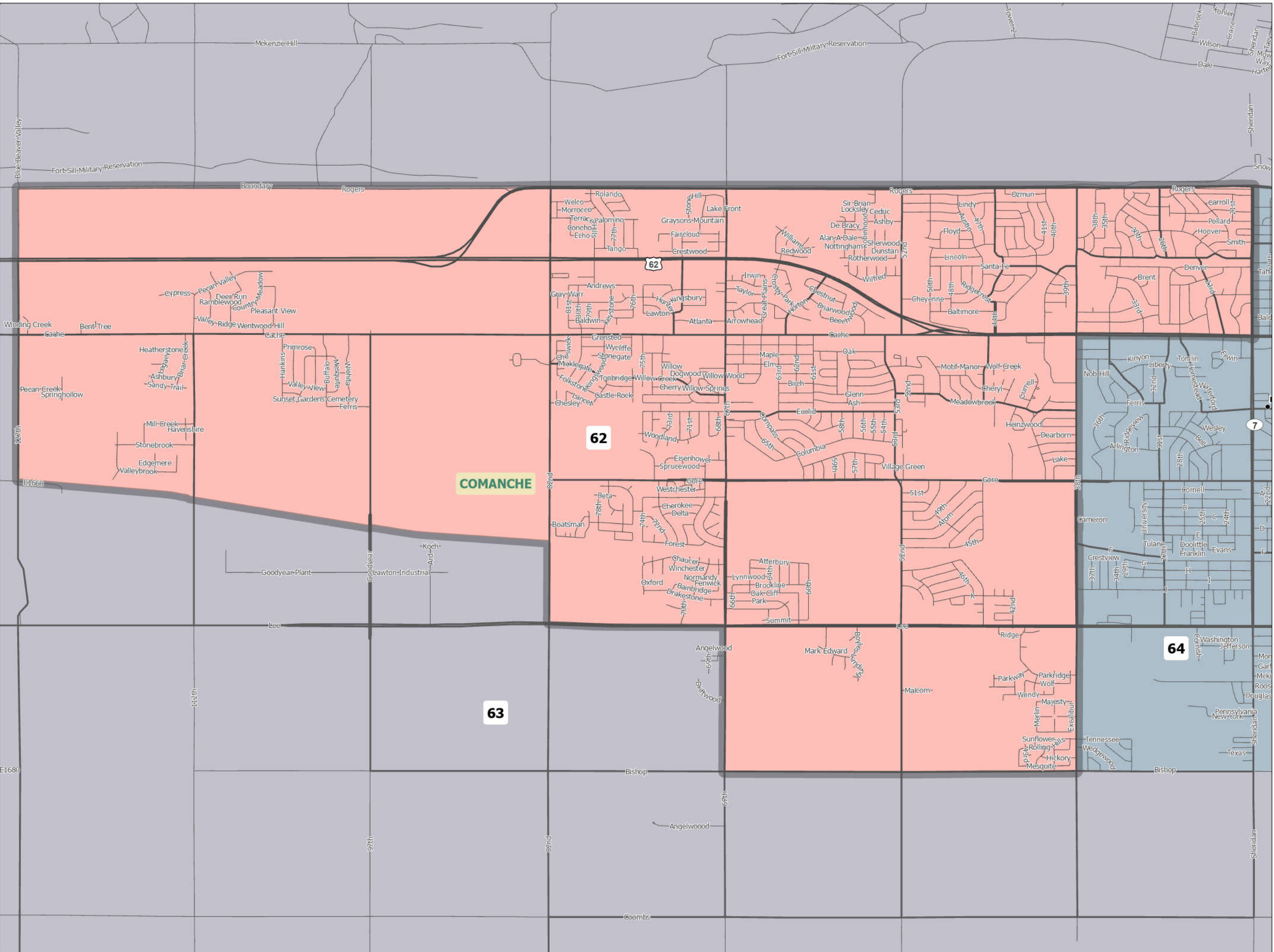
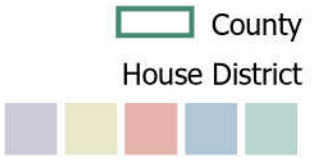


House District 62

2022–2031

19 square miles
1 inch equals 0.61 miles



Oklahoma House of Representatives
Redistricting Office
10/28/2021

Data: 2020 Census State Redistricting Data
(Public Law 94-171) Summary File.
Prepared by the U.S. Census Bureau, 2021.
ODOT, Esri, OU CSA, OWRB.