

# House District 89 | 2022–2031

The ideal district population, **39,202**, is based on the 2020 Census.  
**HD 89** has **39,776** people, which is **1.46%** from the ideal.  
**12.23%** of the people in the district are new constituents.

9.1% of the district is American Indian and Alaskan Native, alone or in combination with one or more other races.  
 1.05% of the district is Asian, alone or in combination with one or more other races.  
 7.96% of the district is Black or African American, alone or in combination with one or more other races.  
 0.28% of the district is Native Hawaiian or other Pacific Islander, alone or in combination with one or more other races.  
 18.62% of the district is non-Hispanic white.  
 54.4% of the district is some other race or ethnicity.  
 68.04% of the district is of Hispanic or Latino origin.

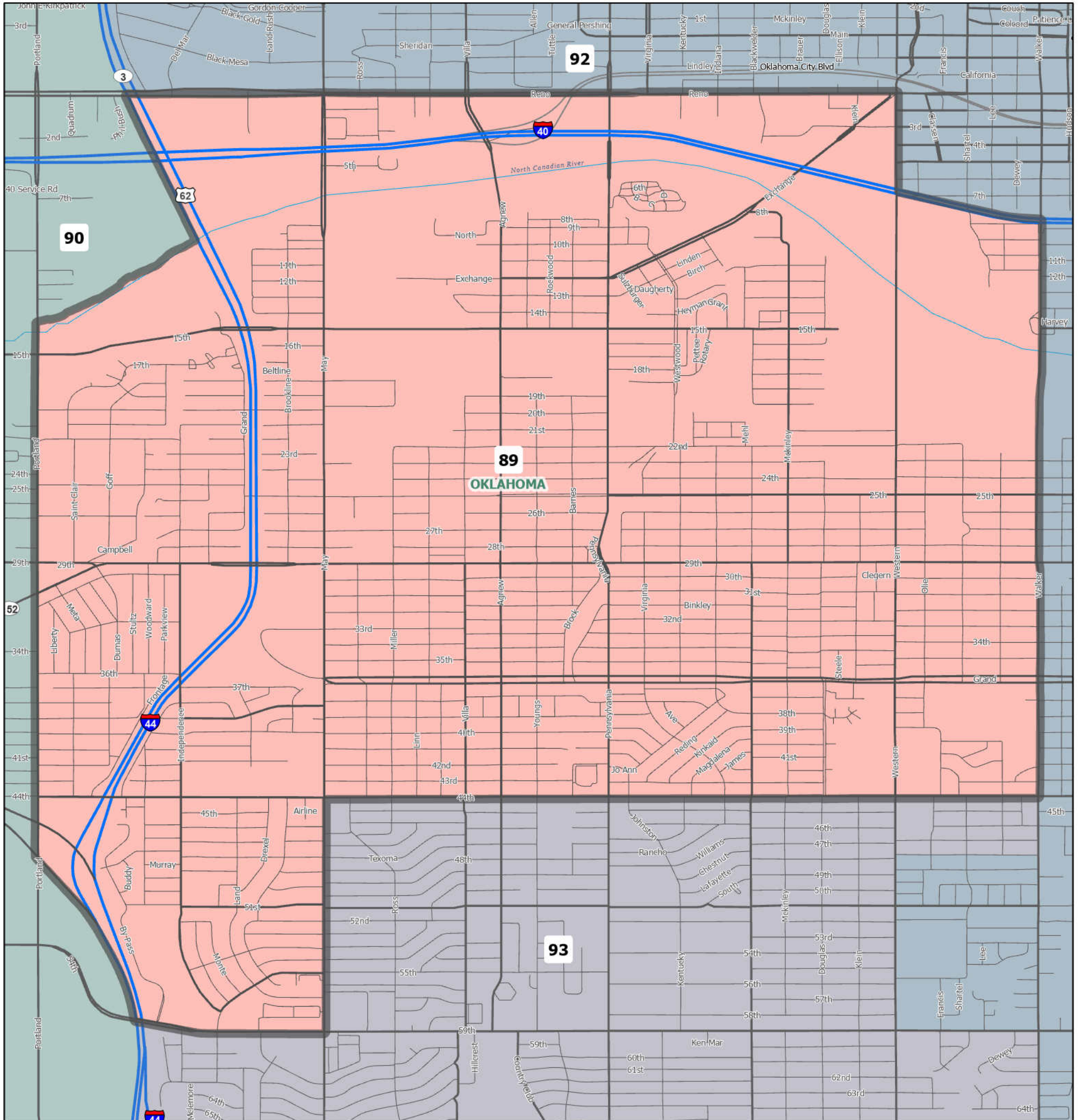
Counties: Oklahoma

Cities: Oklahoma City

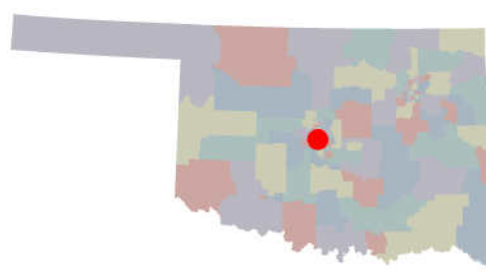
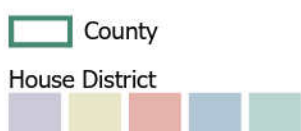
School Districts: Oklahoma City, Western Heights

Senate Districts: 44, 46

Congressional Districts: 3



Area: 11 square miles  
 1 inch equals 0.44 miles



10/29/2021  
 Data: 2020 Census State Redistricting Data (Public Law 94-171)  
 Summary File. Prepared by the U.S. Census Bureau, 2021.  
 ODOT, Esri, OU CSA, OWRB.

