

House District 8 | 2022–2031

The ideal district population, **39,202**, is based on the 2020 Census.
HD 8 has **38,760** people, which is **-1.13%** from the ideal.
22.26% of the people in the district are new constituents.

28.41% of the district is American Indian and Alaskan Native, alone or in combination with one or more other races.
 1.49% of the district is Asian, alone or in combination with one or more other races.
 1.77% of the district is Black or African American, alone or in combination with one or more other races.
 0.19% of the district is Native Hawaiian or other Pacific Islander, alone or in combination with one or more other races.
 64.69% of the district is non-Hispanic white.
 2.96% of the district is some other race or ethnicity.
 4.36% of the district is of Hispanic or Latino origin.

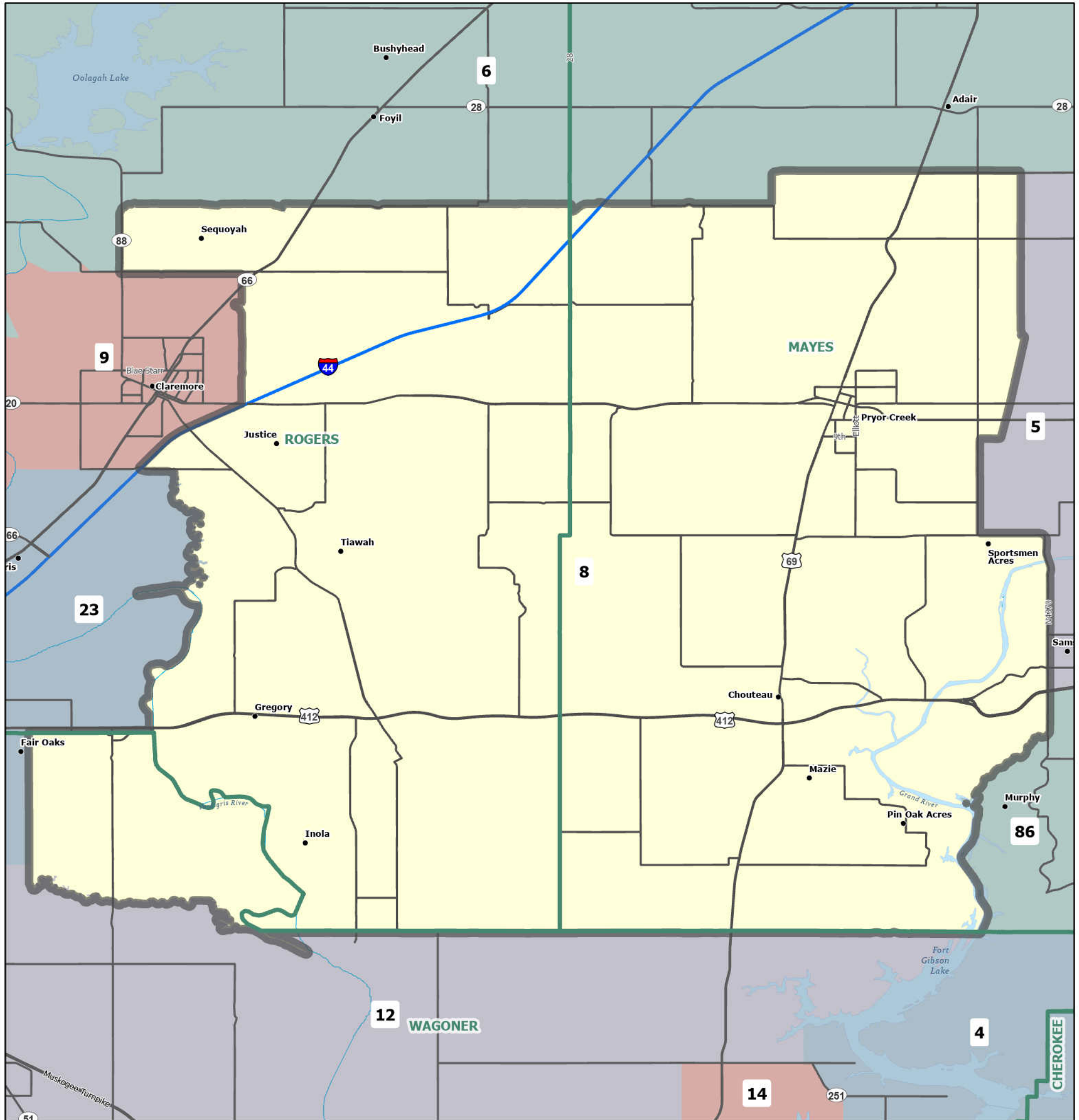
Counties: Mayes, Rogers, Wagoner

Cities: Chouteau, Claremore, Fair Oaks, Gregory, Inola, Justice, Mazie, Pin Oak Acres, Pryor Creek, Sequoyah, Sportsmen Acres, Tiawah

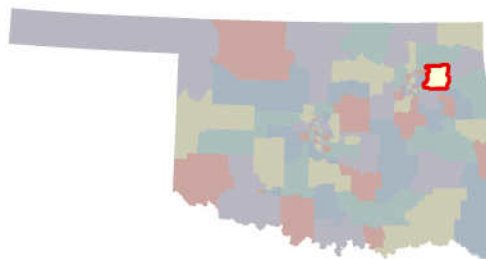
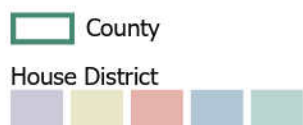
School Districts: Adair, Broken Arrow, Catoosa, Chouteau-Mazie, Claremore, Coweta, Foyil, Inola, Justus-Tiawah, Locust Grove, Oologah-Talala, Osage, Pryor, Salina, Sequoyah

Senate Districts: 1, 2, 3, 29

Congressional Districts: 1, 2



Area: 468 square miles
 1 inch equals 3.14 miles



10/29/2021
 Data: 2020 Census State Redistricting Data (Public Law 94-171)
 Summary File. Prepared by the U.S. Census Bureau, 2021.
 ODOT, Esri, OU CSA, OWRB.

